PLANIMETRIE

numero **33** parte prima

(33.5-33.9-33.13-33.24-33.38)

IN ORDINE DI PRESENTAZIONE:

- **ESTRATTO MAPPA**
- **ESTRATTO PRG DI VARIANTE**
- **ESTRATTO PRG IN VIGORE**

Osservazione 33.5

Mappa Catastale - Estratto scala 1:2.000

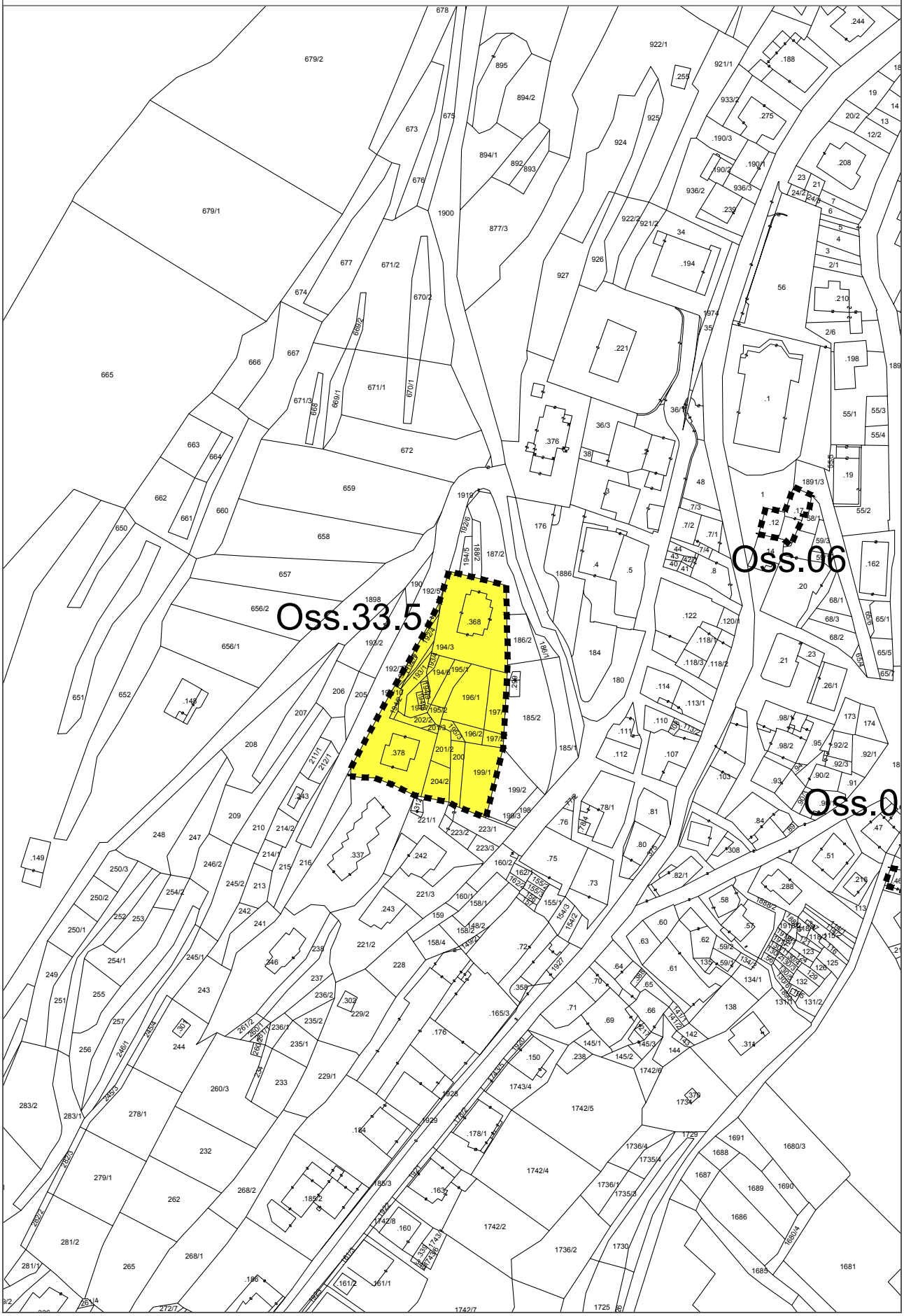

Osservazione 33.5

PRG di Variante - Estratto scala 1:2.000

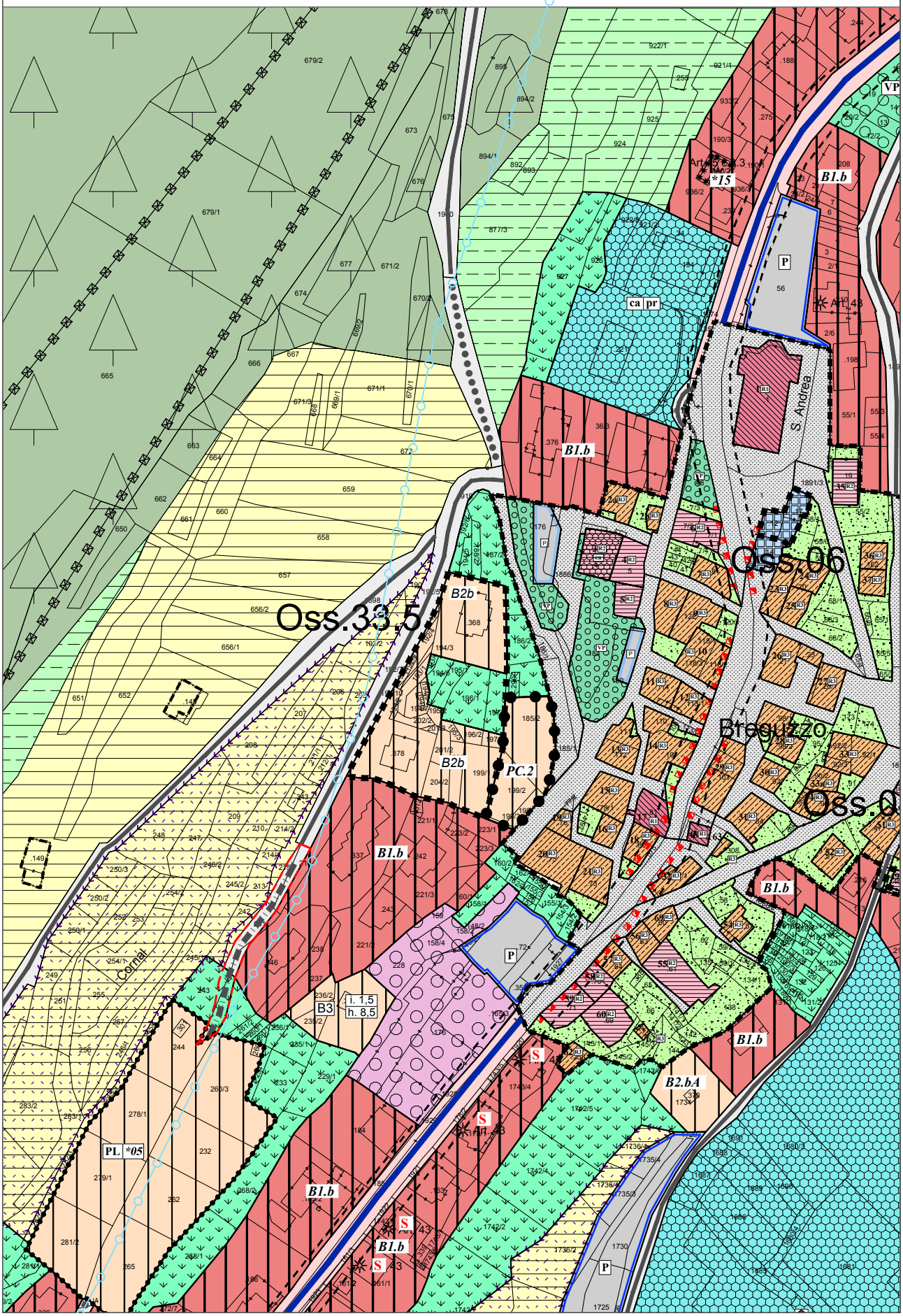

Osservazione 33.5

PRG in vigore - Estratto scala 1:2.000

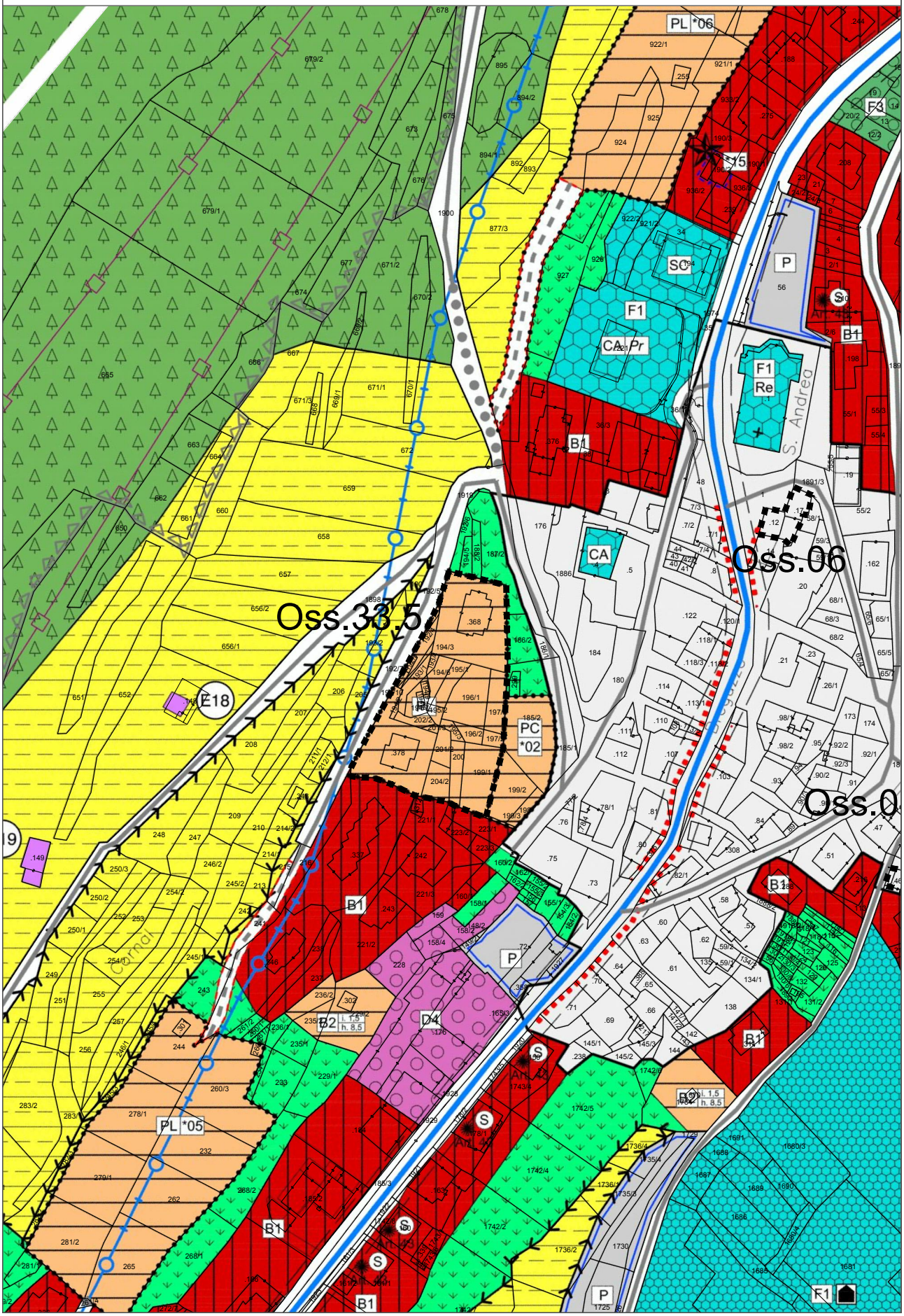

Osservazione 33.9

Mappa Catastale - Estratto scala 1:2.000

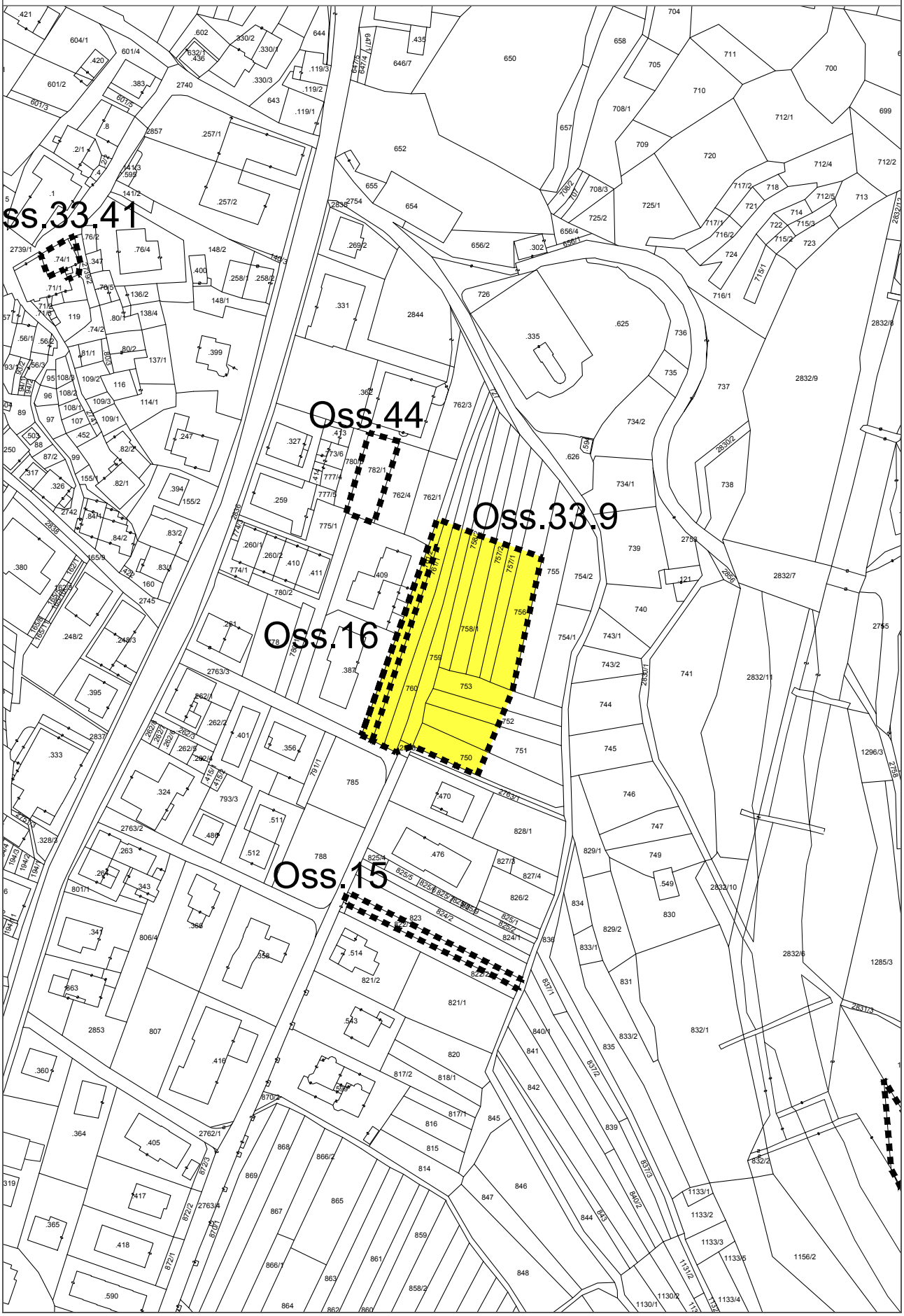

Osservazione 33.9

PRG di Variante - Estratto scala 1:2.000

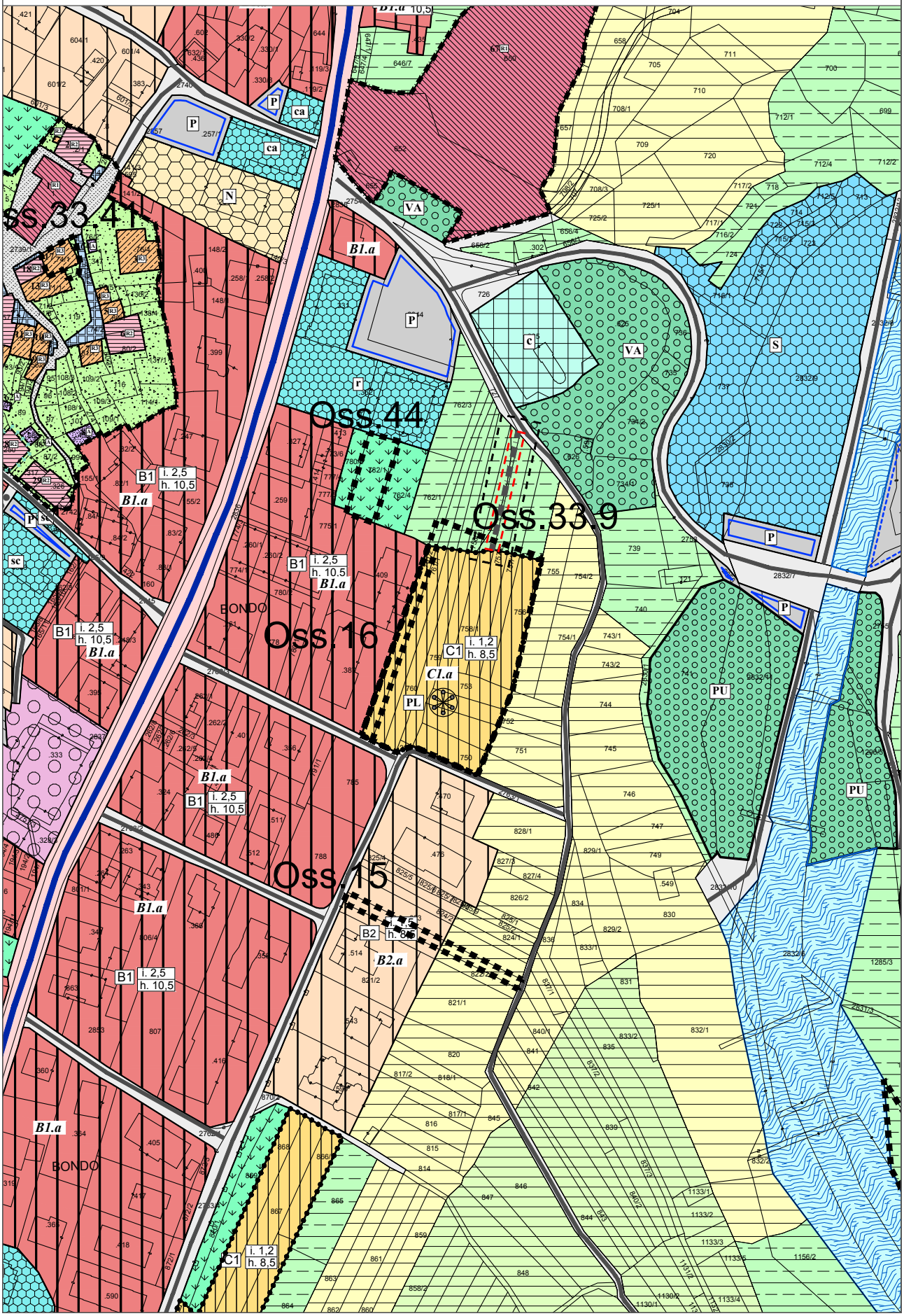

Osservazione 33.9

PRG in vigore - Estratto scala 1:2.000

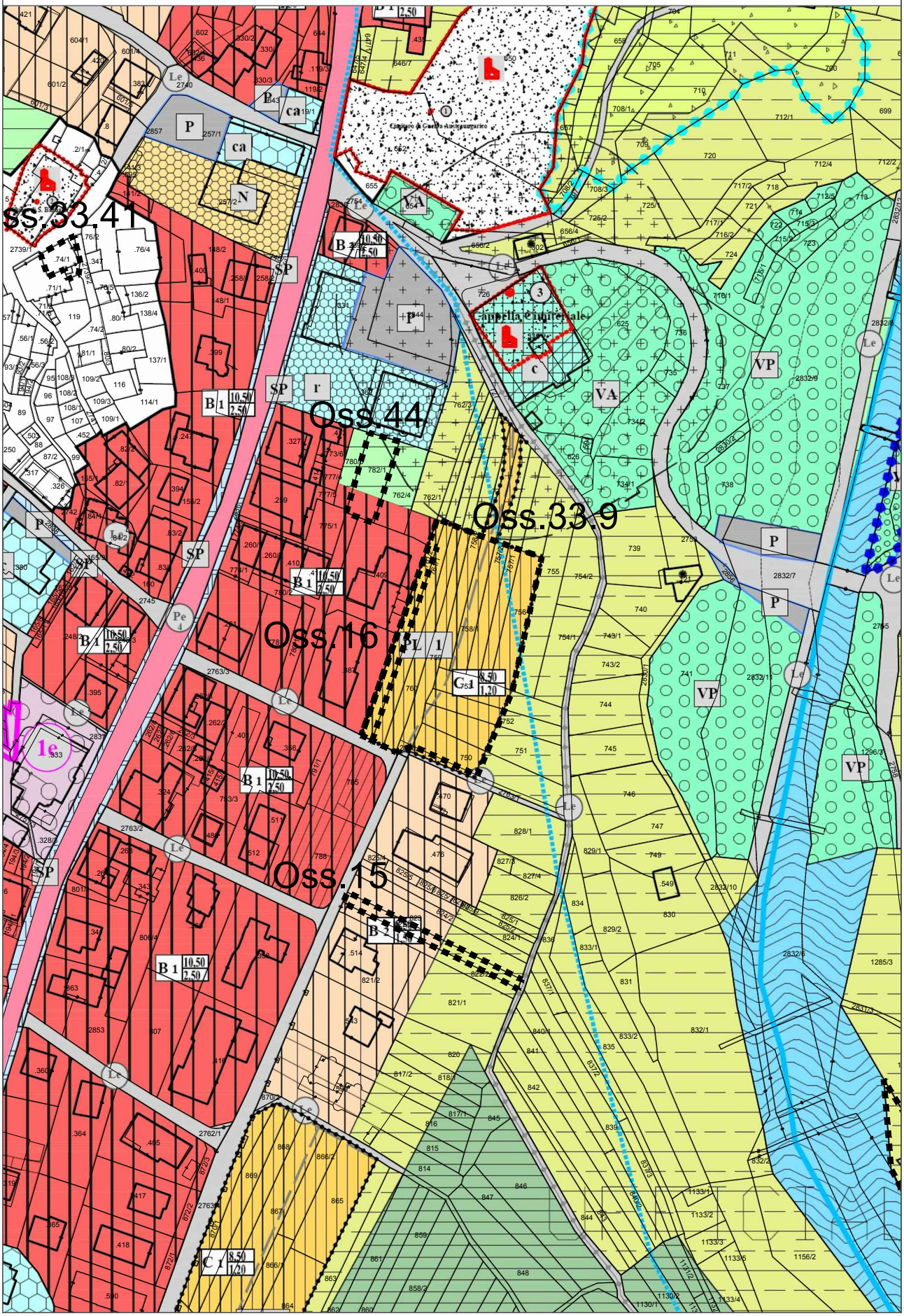

Osservazione 33.13

Mappa Catastale - Estratto scala 1:2.000

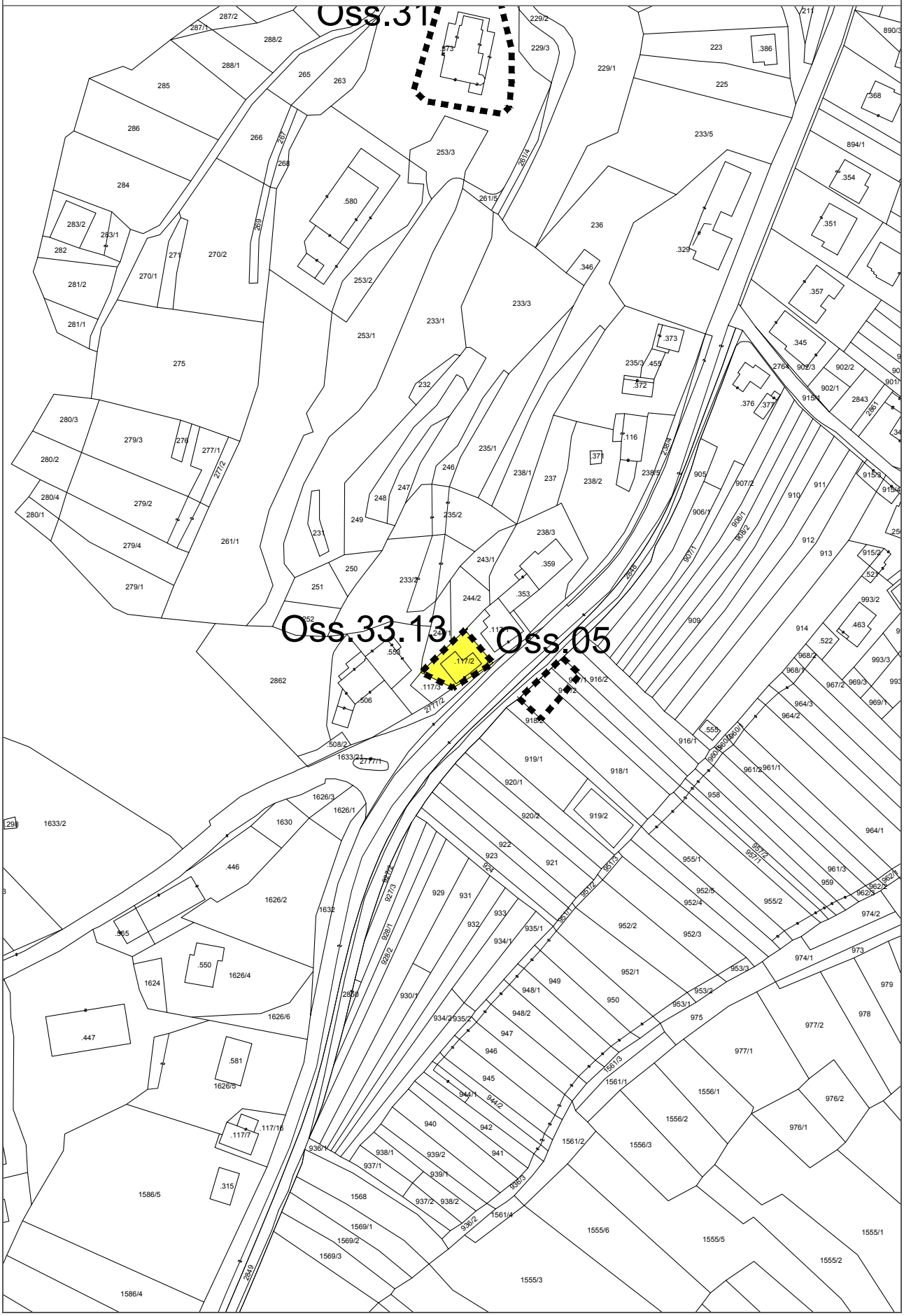

Osservazione 33.13

PRG di Variante - Estratto scala 1:2.000

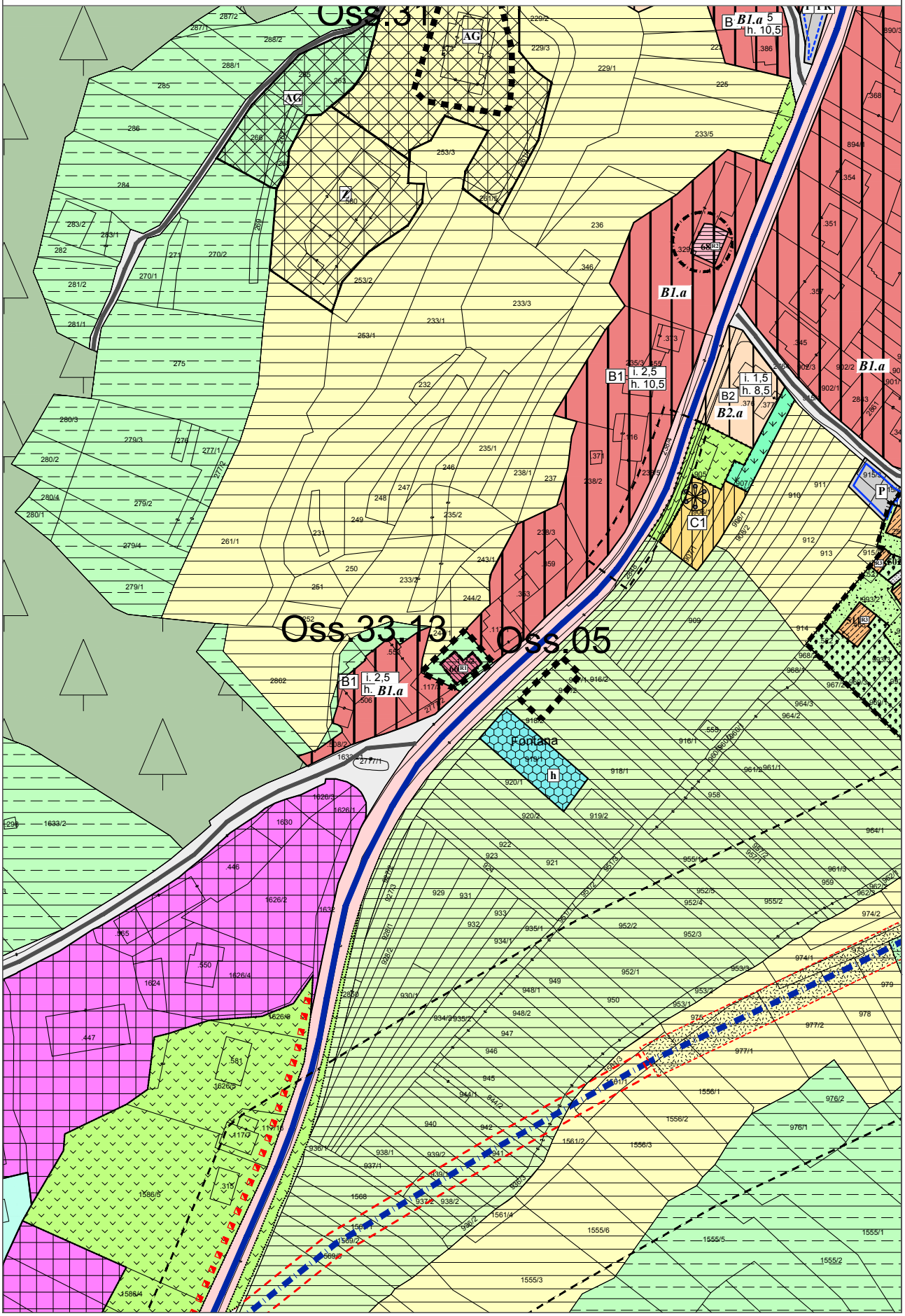

Osservazione 33.13

PRG in vigore - Estratto scala 1:2.000

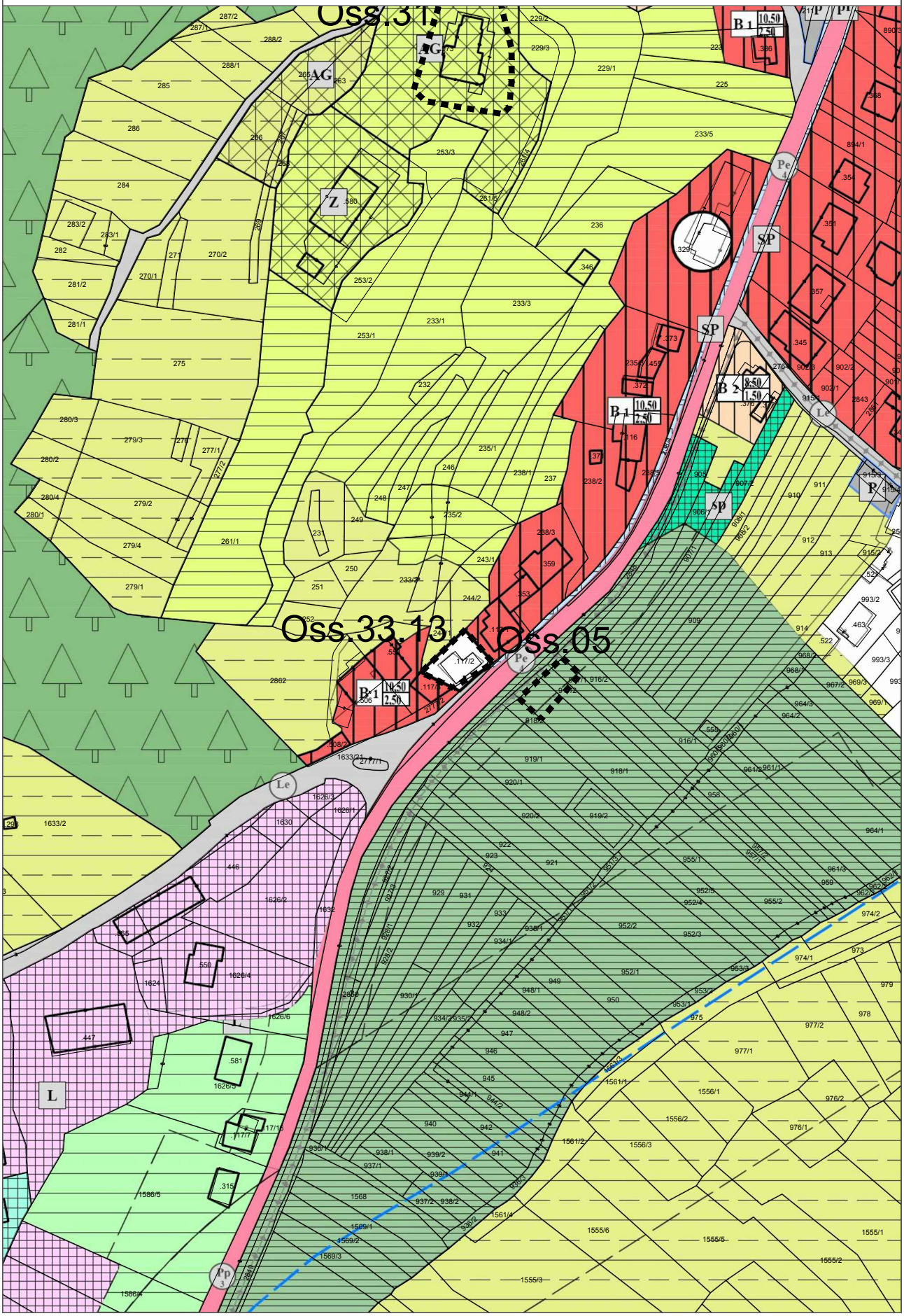

Osservazione 33.24

Mappa Catastale - Estratto scala 1:2.000

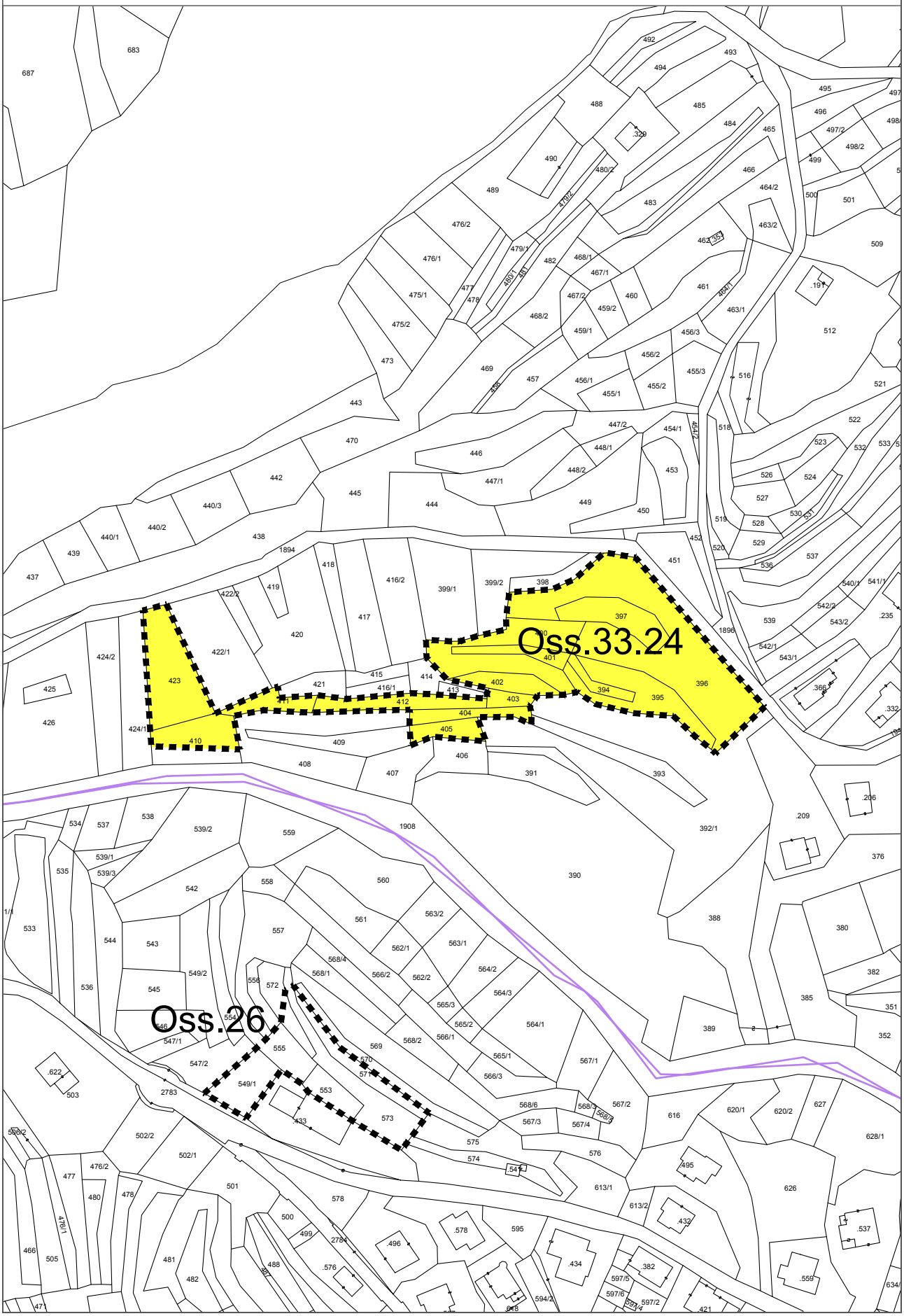

Osservazione 33.24

PRG di Variante - Estratto scala 1:2.000

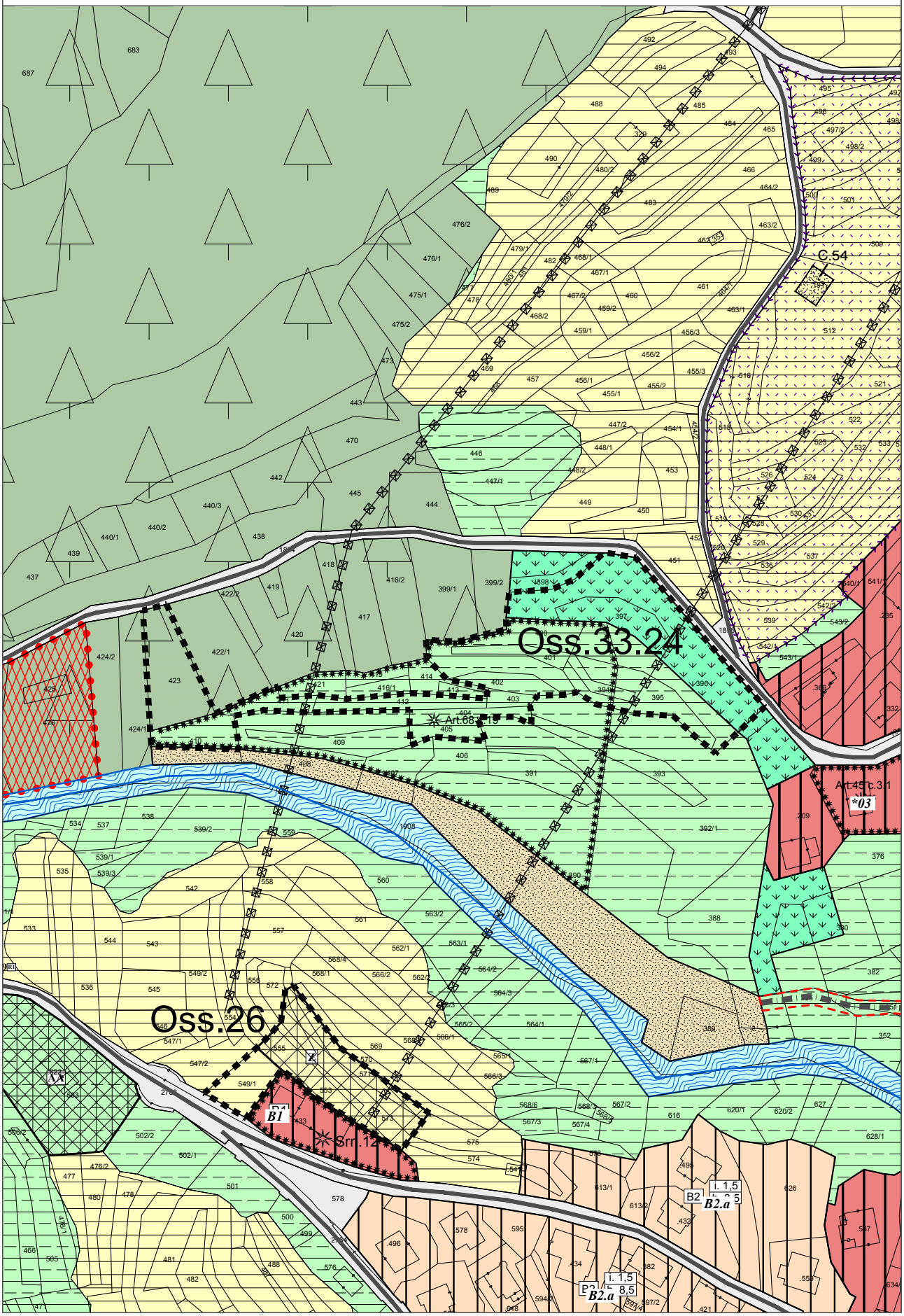

Osservazione 33.24

PRG in vigore - Estratto scala 1:2.000

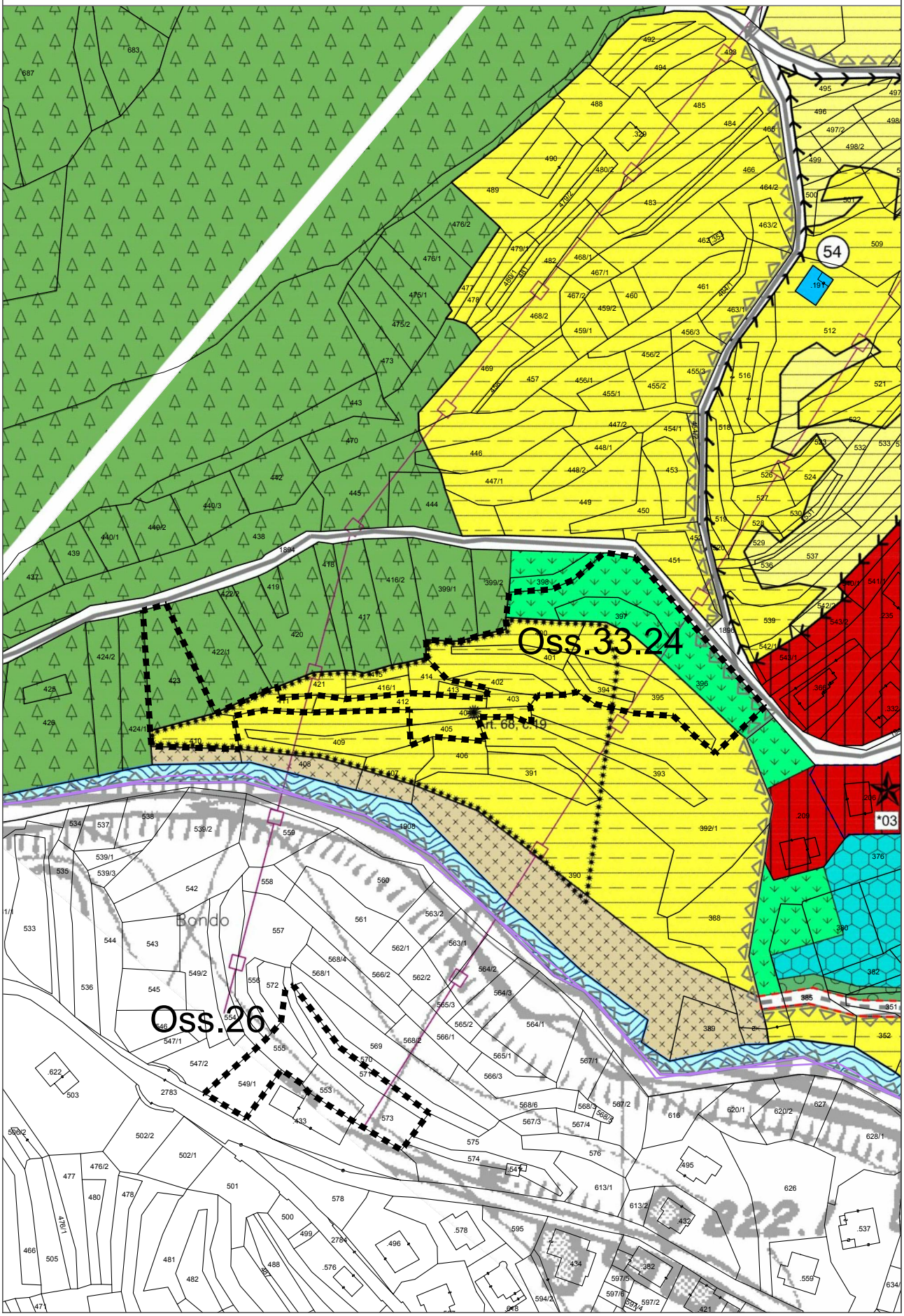

Osservazione 33.38

Mappa Catastale - Estratto scala 1:2.000

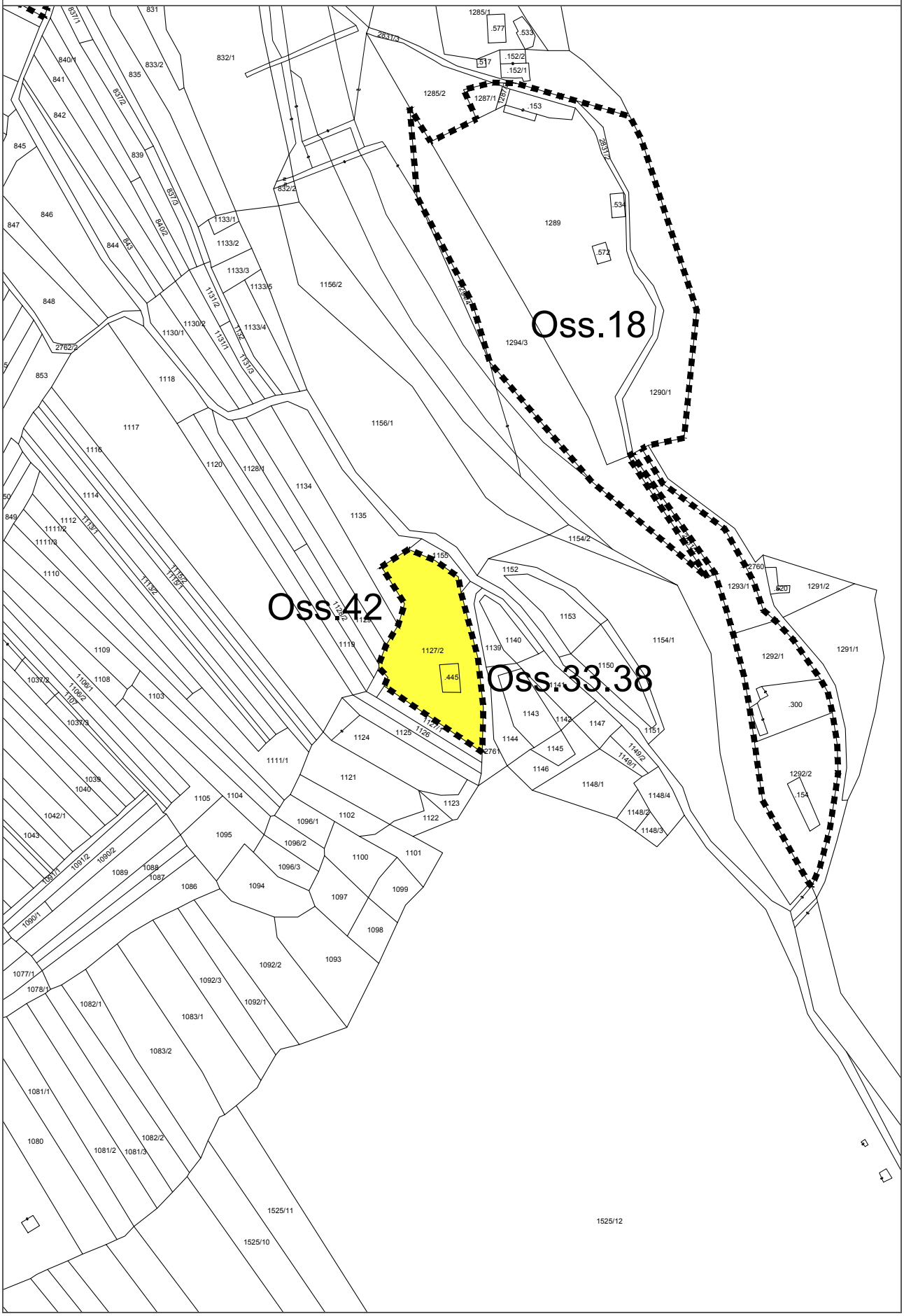

Osservazione 33.38

PRG di Variante - Estratto scala 1:2.000

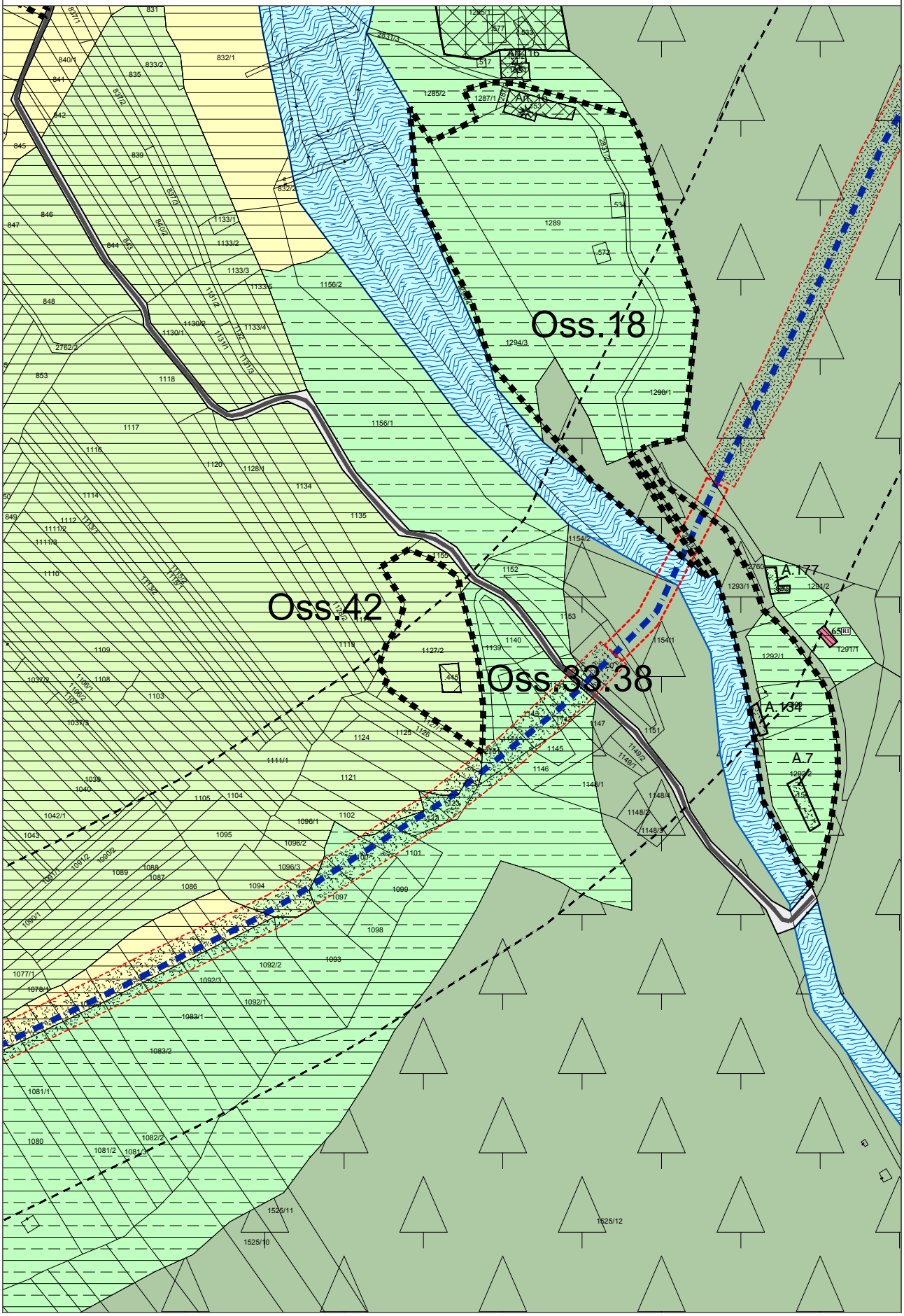

Osservazione 33.38
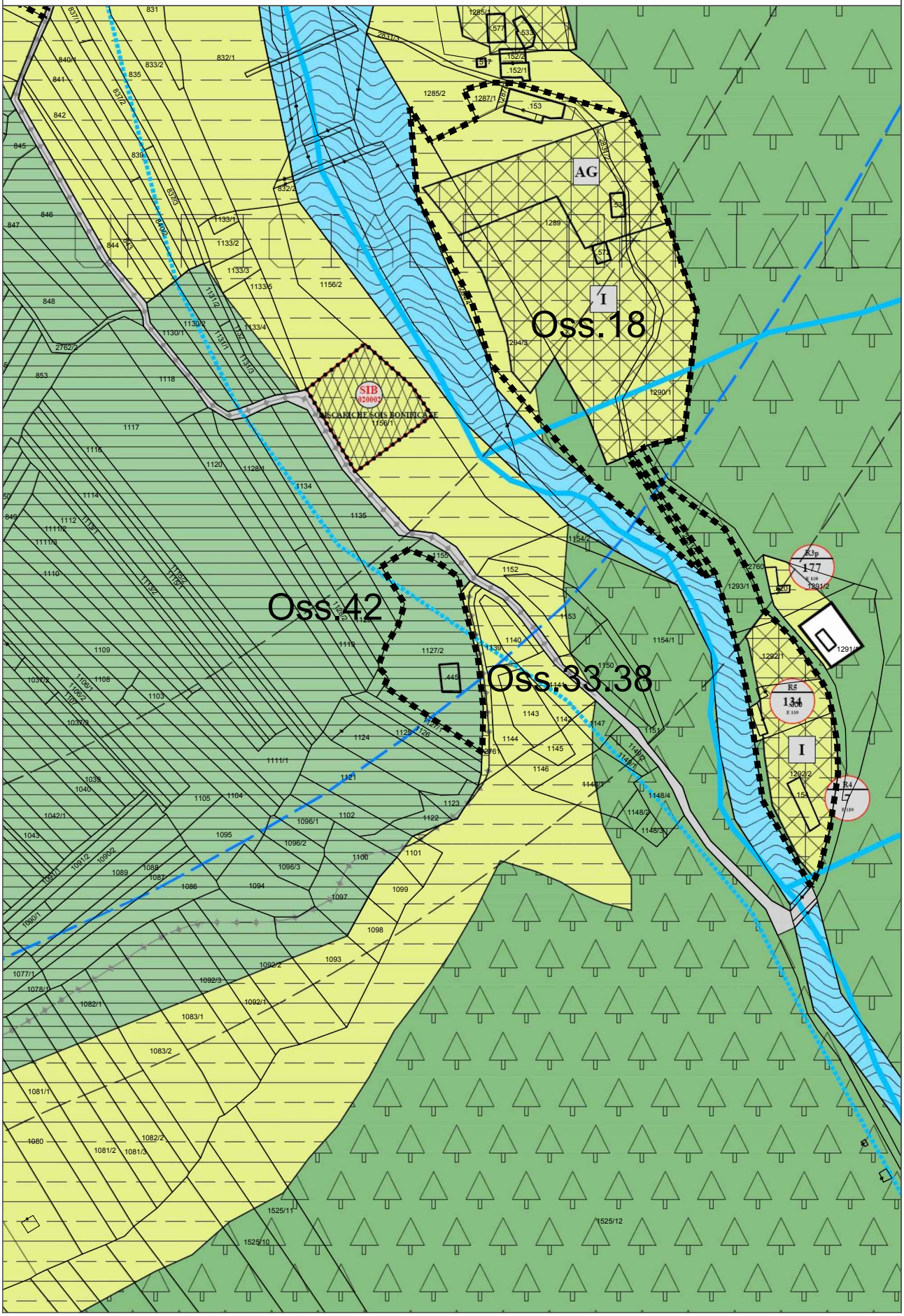
PRG in vigore - Estratto scala 1:2.000